

2. Aparna Shukla va Iram Ali, 2016. A hierarchical knowledge-based classification for glacier terrain mapping: a case study from Kolahoi Glacier, Kashmir Himalaya. *Annals of Glaciology*, Volume 57, Issue 71, March 2016, pp. 1 – 10. DOI:

<https://doi.org/10.3189/2016AoG71A046>

3. Aparna Shukla va Bisma Yousuf, 2016. Evaluation of multisource data for glacier terrain mapping: a neural net approach. Pages 569-587 | Received 14 Dec 2015, Accepted 28 Feb 2016, Accepted author version posted online: 07 Mar 2016, Published online: 28 Mar 2016.

<https://doi.org/10.1080/10106049.2016.1161078>

4. Dajiang Yan, 2020. Improved Landsat-Based Water and Snow Indices for Extracting Lake and Snow

Cover/Glacier in the Tibetan Plateau.

<https://doi.org/10.3390/w12051339>

5. H. S. Negi, G. Saravana, R. Rout and Snehmani, 2013. Monitoring of great Himalayan glaciers in Patsio region, India using remote sensing and climatic observations.

<https://www.jstor.org/stable/24098903>

Vol. 105, No. 10 (25 November 2013), pp. 1383-1392 (10 pages) Published By: Current Science Association.

6. Central Asian Bureau for Analytical Reporting, 2021.

<https://cabar.asia/en/why-are-tajikistan-s-glaciers-melting-and-how-dangerous-is-it-for-us>

7. <https://reliefweb.int/report/tajikistan/tajikistan-melting-glaciers-pose-growing-threat-pamirs>

8. <https://reliefweb.int/report/tajikistan/tajikistan-melting-glaciers-pose-growing-threat-pamirs>

UDK: 631.674/634.7: 634.8

ASSESSING THE SUITABILITY OF AGRICULTURAL LAND THROUGH THE RESULTS OF GEODETIC RESEARCH IN WATER-SCARCE AREAS OF KASHKADARYA REGION

A.N. Jumanov – “TIAME” National Research University

Annotatsiya. Qishloq xo'jaligi erlarining qiymatini aniqlashda qo'llaniladigan eng keng tarqalgan yondashuv er qiymatini asosiy qishloq xo'jaligi erlarining ro'yxatga olingan savdo bahosi asosida hisoblashdir. Qishloq xo'jaligi erlarining ushbu qiymati alohida er xususiyatlarining qiymatlari yig'indisini aks ettirishi kerak; masalan yer unumdorligi, tuproq unumdorligi, erning joylashuvi va yerdagi boshqa aktivlarning qiymati, masalan, to'siqlar, uylar, quduqlar, daraxtlar va sug'orish inshootlarining mavjudligi. Rasmiy er bozorining yo'qligi va yer oldi-sotdisini ro'yxatdan o'tkazish vaqtida xaridorlar va sotuvchilar tomonidan er qiymatini kam hisobot berish tendentsiyasi bu usulga ko'ra qishloq xo'jaligi erlarining qadrsizlanishiga olib keladigan ikkita

o'ziga xos muammodir. Qishloq xo'jaligi uchun eng qulay ekin erlari. asosan O'zbekistonning tog' oldi va tog'li hududlari kabi tokzorlar hosildor bo'lgan yomg'irli hududlarda joylashgan. Eksperimental va nazariy tadqiqotlar shuni ko'rsatdiki, uzumzorlarni yomg'ir suvi bilan sug'orish uchun kam xarajat evaziga barqaror hosil olish uchun katta imkoniyatlarga ega. Ushbu maqola O'zbekistonning qurg'oqchil hududlarida sug'orish suvining gidravlik xususiyatlarini va o'rganilayotgan hududning qiyaligini sinchkovlik bilan o'rganish orqali barqaror sug'orish usullarining afzalliklarini taqdim etish va sinab ko'rishga qaratilgan. Bir tok uchun sug'orish uchun zarur bo'lgan suv miqdorini hisoblash uchun barcha fazalar uchun maksimal bug'lanish darajasi

hisobga olingan, chunki maksimal vegetatsiya davrida suv tanqisligini hisobga olish muhimdir.

Kalit so'zlar: qishloq xo'jaligi yerlarining qiymati; kadastr uchastkasi; geografik axborot tizimi; joylashuv modeli; joylashuv omili

Анотация. Самый распространенный подход, используемый для определения стоимости сельхозугодий, заключается в расчете стоимости земли на основе зарегистрированной цены продажи основных сельхозугодий. Предполагается, что эта стоимость сельхозугодий отражает сумму значений отдельных характеристик земли; например продуктивность земли, плодородие почвы, расположение земли и стоимость других активов на земле, таких как заборы, дома, колодцы, деревья и наличие ирригационных сооружений. Отсутствие формального рынка земли и тенденция к занижению стоимости земли покупателями и продавцами во время регистрации сделок с землей являются двумя неотъемлемыми проблемами, которые приводят к занижению стоимости сельскохозяйственных земель в соответствии с этим методом. Наиболее благоприятные пахотные земли для сельского хозяйства в основном расположены в богарных районах, таких как предгорные и горные районы Узбекистана, где продуктивны виноградники. Экспериментальные и теоретические исследования показали, что орошение виноградников дождевой водой имеет большой потенциал для получения устойчивых урожаев при низких затратах на орошение. Эта статья направлена на представление и проверку преимуществ устойчивых методов орошения в засушливых регионах Узбекистана путем

тщательного изучения гидравлических свойств оросительной воды и уклона изучаемой территории. Для расчета количества воды, необходимой для полива на одну лозу, учитывали максимальную скорость испарения по всем фазам, так как важно учитывать водный дефицит в период максимального вегетационного периода.

Ключевые слова: стоимость сельскохозяйственных земель; кадастровый участок; Система географической информации; модель местоположения; фактор местоположения.

Abstract. The commonest approach used for determining farmland value is to calculate the land value based on the recorded traded price of the basic farmland. This farmland value is supposed to reflect the sum of the values of individual land features; e.g. land productivity, soil fertility, location of land, and the value of other assets on the land, such as fences, houses, wells, trees and availability of irrigation facilities. Absence of a formal land market, and the tendency to under-report land values by buyers and sellers at the time of land transaction recording, are the two inherent problems that lead to undervalue farmland according to this method. The most favorable arable land for agriculture is mainly located in the rainfed areas, such as foothills and mountainous regions of Uzbekistan, where vineyards are productive. Experimental and theoretical studies have shown that irrigation of vineyards with rainwater has great potential for sustainable yields at low irrigation costs. This paper aims to present and test the benefits of sustainable irrigation methods in arid regions of Uzbekistan by carefully studying the hydraulic properties of irrigation water and the slope of the study area. To calculate the amount of water required for irrigation per vine, the maximum

evaporation rate for all phases was taken into account, since it is important to consider the water deficit during the maximum vegetation period.

Keywords: *agricultural land values; cadastral parcel; geographic information system; location model; location factor.*

Introduction:

Water is the source of life for every living organism, especially a primary resource that plant requires to thrive [4]. The plant organism is an integral part of the internal plant structure and its growth, development, productivity and potential yield, complex physiological processes such as photosynthesis, transpiration, and respiration go normal and intense if the plant organism consists of sufficient water [8]. Some plants such as grapevines are relatively drought-tolerant, so if vineyards are watered, when needed, they can be well developed and an increased amount of yield can be harvested [10]. According to Saidkhodzhaeva and Abdumutalipova [20], Smirnov et al. [24], and Smirnov et al. [25], around 71-73% of the grape leaves, 80-85% of the grape shoot, roughly 30% of the grape body, 40% of the grape rust and nearly 50-55% of the grape roots contain water molecules. Based on these researchers' results, it was proven that most of the water located in the rain-fed areas such as in the foothills and mountainous regions of Uzbekistan where vineyards reach the acme point of the yield productivity.

- When choosing an appropriate place for vineyards in mountainous and foothill areas, the following should be taken into account [6, 11, 16]:

- The area, in which the vineyard is planted, should not be less than 10-15 hectares and should be able to be expanded further;

- To mechanize grape planting and maintenance, the area should not be more than 10 degrees slanted, and if it is highly

sloping, the land should be adjusted and leveled;

- Areas where the foothills are less dense and more humid in during summer period;

- Grapes need to be sowed and planted on the southern slopes of a higher zone so that the grapes ripen early and have relatively high sugar content;

- The vineyard area must be well-cultivated prior to the grape sowing period;

- To make efficient use of rainwater (mudflows), the rows of grapes should be located horizontally.

On the condition that the slope of the vineyards accounts for 5-10 degrees, the rows of grapes are recommended to plant horizontally, and if the slope is more than 10 degrees, the prospective vineyard is leveled first;

- The deep cultivation is recommended before planting vine grapes since the deep cultivation enables the viticultural crop seedlings to grow stronger over time.

- The amount of grape seedlings per hectare in the foothills and mountainous areas is determined by considering the sort of grape and local abiotic conditions.

After having located the appropriate place for viticulture, formulating proper procedures for water delivery to the field is the weak point of most studies. While conducting research on choosing an appropriate approach to water delivery to the irrigation water-scarce regions to irrigate, the main objective of irrigation should always be considered. This aims at generating higher yields with minimum water costs to create a production unit [1, 13].

This problem can be solved reasonably by contributing to the introduction of new sustainable irrigation methods, for instance, efficiently using the actual soil moisture in a combination with advanced furrow irrigation (storing rainwater) [9, 21]. For the development of

irrigated viticulture, the implementation of automatized irrigation is important, which is not possible without managing the soil-water regime [5, 18]. Unlike surface irrigation, it is only used to moist the root zone of vine grapes. According to the theoretical justification for surface irrigation method, as evidenced by several experimental studies, advancing this conventional irrigation method requires further deep scientific study on the one hand [1, 12, 22]. On the other hand, irrigating with rainwater, using local stream waters as an irrigation water source, in the vineyard has a great potential for obtaining stable yields at a low cost of irrigation water which is proven by experimental and theoretical studies [15, 19].

Considering all the above, this paper aims at implementing and testing the advantage of sustainable irrigation methods in water-scarce regions of Uzbekistan by scrutinizing the hydraulic characteristics of irrigation water and slope of the study area.

2. Materials and methods:

Uzbekistan is a land-locked country which is located in Central Asia between the Syr Darya and the Amu Darya rivers. The total territory of the republic is 447,400 km², in which just less than 43,000 km² is used for agricultural purposes. Large valleys and deserts, foothills, and mountain regions characterize the landscape of Uzbekistan. Due to the geographical location of Uzbekistan, dry and continental weather can be observed at any time of the year and it is considered as a (semi-)arid zone [23]. Uzbekistan has a unique climate condition consisting of long, dry and extreme summers, cool and wet autumns and chilly winters with thaws [7]. The average temperature during the peak summertime (July) is 28°C while the mean temperature is 1°C in peak winter time (January). The mean annual sum of precipitation is 424 mm [2]. The most productive vineyards are

located in foothills and mountainous areas such as Kitab, Shahrisabz, and Yakkabag administrative districts of the Kashkadarya province and Ahangaran, Parkent and Chirchik administrative districts of the Tashkent province in Uzbekistan [6]. Therefore, the study area selected for this research is the ‘Guldorasoy’ Water Consumers Association (WCA) oriented to viticultural farming located in the Yakkabag administrative district in the Kashkadarya province (37°58’39”N and 64°23’42”E) (Figure 1).



Figure 1. Location of the study area

The climate of the Kashkadarya province is moderately continental and at the same time with hot summers and cold winters. The cold winter air in the northern part of the Arctic causes a significant reduction in temperature. In January, average temperatures may drop from 0 °C to + 2 °C, sometimes from -15 °C to -25 °C in winter. Summer is hot and dry and lasts for a long time and in July, average daytime air temperatures sometimes range from + 44 °C to + 47 °C. By the second half of the summer, windy weather dominates and significantly damages agricultural crops. The sum of the average long-term amount of precipitation is: in the plains 290-300 mm; in the hills 320-550 mm; in the mountains 550-650 mm. Winter and early spring are the precipitation seasons of the study area. The long-term average sum of precipitation calculated by the Kashkadarya provincial station is demonstrated in Figure 2 below. All climate data were derived from the Uzhydromet Service [26] and these data assisted us to determine the period when

the rainfall water could be stored in pools for the purpose of the implementation of sustainable irrigation.



Figure 2. Long-term average sum of precipitation in the Kashkadarya province

As can be seen from Figure 2, the high distribution of precipitation is expected in the beginning and at the end of the year, while during the remaining months, a lack of precipitation mainly occurs. The mountainous and foothill zones, considering their soil-climatic and relief conditions, are fundamentally different from the plain zone [13]. Therefore, the selection of an appropriate area for viticulture and the maintenance of vine grapes require special attention for water delivery and the improvement of yield.

2.1 Materials

For this research, we mainly collected our data based on the secondary data and fieldwork results derived from the experimental field. To calculate the vine grape water consumption, the reference evapotranspiration rate of vineyards is required. This rate is gradually different according to the phases of the growing season (Table 1) [6, 11, 24, 25]. But here, we used the maximum evapotranspiration rate in general for all phases to calculate the amount of irrigation water required per one vine tree since considering the water scarcity in the maximum growing season is important.

Table 1. Growing phases of grapevines

Phases	Dormancy	Bud break	Blossoming	Fruit set	Verdison and fruit maturation	Post-harvest
Days	10-15	40-45	8-14	30-60	20-60	30-60

In order to determine the slope of the study area, we used the laser level 'Johnson Level Tool 99 006K'. This rotary laser level is capable

to project a 360-degree beam of light. The laser itself can self-level on the horizontal plane while the vertical plane can be manually operated. The lasers' split beam feature is used to set up a 90-degree angle where needed. All results of the laser leveling were transferred to the ArcGIS software to manually plot the research area's slope and its mini Digital Elevation Model (DEM).

Determination of the slope and mini-DEM of the study area enabled us to decide on the appropriate place where the proposed pilot area should be located. We used a standardized 20 Ø irrigation pipe, produced for the purpose of water delivery in the drip irrigation system. In total, 205 meters of plastic pipe were used in our experiment for transferring water from the water source and ensuring 'furrow-to-furrow' transition of rainwater.

2.2 Methods:

The selected viticultural area is located in the foothills of the Khantag (Khantakhta) ridge, west of the Khisar rangeland. The vineyards on the 'Normumin ota' farm in 'Guldorasoy' WCA were cultivated under the cultivating viticultural Uzbek standard scheme '3 x 2'. In this standard scheme, three (3) denotes the distance between rows, while two (2) stands for the gap between two bushes (in meters) in one row (Figure 3) [12].

Once we have chosen an appropriate study area to conduct this research, to implement the irrigation with rainwater, considering its hydraulic aspects in steep slopes, the actual value of the vineyard's slope in the 'Guldorasoy' WCA has to be first determined. To examine the natural capability of our research area's geomorphological condition to ensure us to efficiently use hydraulic parameters of irrigation water, we calculated the average slope of the study area using the following Equation 1 [13, 14].

$$i_{average} = \frac{i_1 + i_2 + \dots + i_n}{n}$$

Standard scheme of plotting viticulture in the 'Normumin ota' farmyard

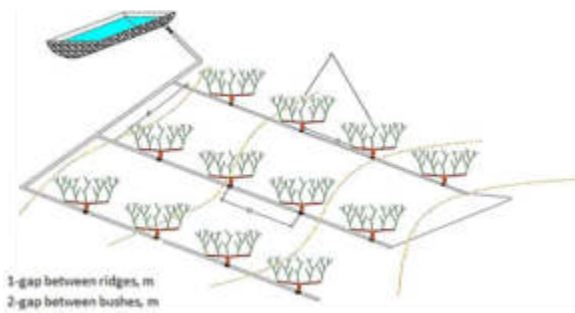


Figure 3. Visualization of the standard scheme in viticulture

Where i_1 is the record of land level derived from the first checkpoint, i_n is the record of land level derived from the last checkpoint, and n is the number of checkpoints. As far as we proved the suitability of the study area's slope for promoting rainwater irrigation, the number of grape seeds to be sown in the area ($10,000 \text{ m}^2$) had to be determined by the Equation 2 below [27]:

$$X = \frac{10000}{a \times b}$$

Where X is the number of bushes per one hectare, a is the distance between rows, and b is the distance between bushes in one row. After having calculated the number of bushes in the vineyard, we then needed to calculate the reference evapotranspiration rate out of one grapevine. The following Equation 3 determines the evapotranspiration rate of one grapevine [3]:

$$ET_c = K_c \times ET_0$$

Where K_c is the factor of water requirement of grapevines (0.4 for low biomass; 0.8 for full biomass) and ET_0 is the cost of initial evapotranspiration. Based on all these materials and methods above, we derived the results on the promotion of sustainable rainwater irrigation that contributes to the solution of making proper decisions on choosing irrigation types in water-scarce regions.

3. Results and discussion

As from the 'Guldorasoy' WCA's viticultural farmyard, we conducted our

experiment in around 400 m^2 (9 meters x 44 meters) pilot area. This is because simultaneous experimentation on one hectare ($10,000 \text{ m}^2$) requires economic and technical resources, and materials. Referring to Equation 1 above, we carried out the calculations to determine the actual slope of the pilot area allocated from the selected farmyard. We installed 12 checkpoints per every four meters to improve the accuracy of the outcome, whilst results, derived from the GIS software, provide only with the percentage value of the actual slope after analyzed the digital elevation models (Figure 4) [17].

Each value of 12 checkpoints was obtained from the laser level via a geodetic survey. All leveled data were given in Table 2.



Figure 4. GIS-based analysis of land suitability in the 'Guldorasoy' WCA

The results of the geodetic survey showed that the average slope ($i_{average}$) of the pilot area was equal to 0.022. This enabled rainwater to be delivered by the pipes to the vineyard furrows, taking into account rainwater's hydraulic parameter: transferability in steep slopes without human factor.

Using the Equation 2 above, we calculated the number of shoots per hectare according to the standard scheme (3x2) (Figure 3) that was proposed in our circumstance and 1,667 grape trees can be planted per hectare. For the selected pilot area, 67 grape seedlings were planted, accordingly. Regarding the Table 1, the current water consumption and evapotranspiration rate for each grapevine seed were determined using Equation 3.

Table 2. Results of geodetic survey in the pilot area

Name of checkpoints	Length of the field		Land level in meters
	in meters	in meters	
CP1	0	0	292.65
CP2	4	4	292.34
CP3	4	8	292.20
CP4	4	12	292.06
CP5	4	16	291.93
CP6	4	20	291.89
CP7	4	24	291.85
CP8	4	28	291.81
CP9	4	32	291.78
CP10	4	36	291.71
CP11	4	40	291.68
CP12	4	44	291.66

Grapevines in the dormancy period of the growing season require significantly less water, around one liter per day due to evapotranspiration, and this rate considerably grows by 5.5 liters per day in the ending phases of the growing season. In this paper, we simulated the crop water demand in this pilot study area considering the maximum reference water consumption in the growing season. In total, we planted 67 grapevines for 400 m² of our pilot area and the amount of water consumed per day accounted for 368 liters based on Equation 2. To fulfill the crop water demand, we proposed to construct a volume, serving to save rainfall during the rainy season for each pilot area (Figure 5). Figure 5 is a pool area with natural rainwater harvested on the farms, belonging to the ‘Guldorasoy’ WCA. The length of the rainwater pool is 3.8 m, 2 m deep, and 2.2 meters wide. Taking into account the pool capacity, 17 m³, we determined that the rainwater, transferring through the chosen irrigating pipes, can be used to intensively irrigate the 400 m² vineyard for 46 days without considering the actual soil moisture content in the peak water stress period.




Figure 5. Proposed volume (pool) for saving rainwater

The harvested rainwater transition scheme from the pool to the subsequent furrows in vineyards, ensuring the efficient use of irrigation water is shown below in Figure 6. In the case of the rainwater transition process, the harvested water is firstly used in the first furrows and then transferred to the next furrows.

Prior to storing raindrops, the surface of the empty pool is covered by plastic film and after having filled out the pool with rainwater, the plastic film is also placed on the surface of rainwater in the pool over to prevent absorption and evaporation processes. Soil moisture accumulated by rainfall in plain areas of Uzbekistan is not sufficient for grapevines to grow well.

Soil moisture is regulated by irrigation at certain periods of growth and where annual precipitation is 450-500 mm. In mountainous and foothill areas, not only pre-irrigation measures but also the timely and qualitative treatment of wineries, weed removal, mulching, planting of protective trees and other agro-technical measures are important in regulating soil-water regimes. Under the conditions of irrigated and rain-fed viticulture, the knowledge of the agrophysical properties of soils is important for improving land and yield productivity [13, 18, 21].

All findings above, based on the selected study area, rendered reasonable patterns to promote the implementation of the proposed sustainable approach to irrigate the vineyards, using the rainwater source in the foothills or mountainous areas of water-scarce regions in the case of Uzbekistan. On the condition of constructing 25 rainwater storing pools that we discussed above, one hectare of the vineyard can naturally be watered by raindrops in the peak growing seasons without squandering efforts to take the irrigation water from down to up, using pumps which require additional energy.

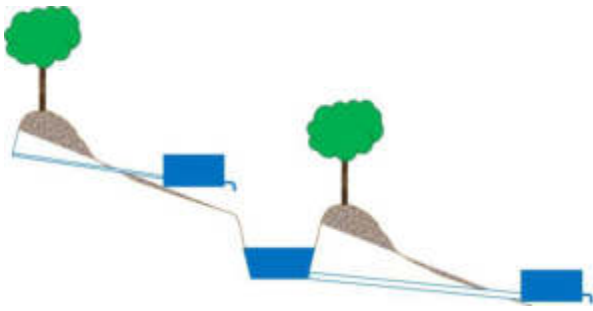


Figure 6. The plot of localized water collection and transition: a-cross sectional view; b-horizontal view (1-rainwater storing pools; 2-management bulb; 3-standardized slope of ridges with reference to the actual slope of the field; 4-surface of the terrace; 5-main pipeline; 6-furrows; 7-plastic film; 8 water faucet)

4. Conclusion

The new irrigation technology to mitigate the demand for water is characterized by relatively small contours, complex relief, and high slopes. The main disadvantages of conventional furrow irrigation are the uneven distribution of moisture along the length of the furrow and the high irrigation water loss for discharge and filtration. Therefore, it is necessary to recommend economically inexpensive, easy-to-use irrigation systems that will prevent resource-saving, irrigation erosion, and soil erosion.

The irrigation techniques and technology we recommended include pipelines that allow for a stable production process and the accuracy and regularity of water demand for today's crop-water needs. Non-traditional irrigation techniques that we also recommended for use in gardens and vineyards are based on the principle of "Local water collection and distribution". Irrigation is carried out at very short distances (1.5-4.0 m) from the beginning to the end of the furrows along the rows of seedlings, with the distribution of the same amount of water consumption. New irrigation technologies have been used to irrigate the grapes at a time of scarcity by collecting local stream rainwater. When harvesting vineyards of the 'Guldorasoy' WCA in June and July

prior to the experiment, the yields were lower because of a lack of moisture caused by water scarcity, while using stored rainwater for irrigation resulted in relative changes in the yield of grapes.

References

1. Abdullaev R, Aripov A, Nabiev U 2011 Harvesting improved yield from vineyards through applying water saving technologies in water scarce regions (recommendation) Tashkent, Uzbekistan
2. Advantour November 2019 Climate of Uzbekistan
3. Allen RG, Pereira LS, Raes D, Smith M 1998 FAO IDP 9 300
4. Bloomfield MM, Stephens LJ 1996 Chemistry and the Living Organism: Study Guide John Wiley & Sons
5. Buzin N, Peliakh M 1956 Viticulture of Uzbekistan Tashkent, Uzbekistan SSR, Soviet Union
6. Dzhavakians Y, Gorbach V 2001 Vinegrapes of Uzbekistan Tashkent, Uzbekistan
7. FAO November 2019 Fast facts 2012: The State of the World's Land and Water Resources
8. Kim KS, Beard JB 1988 Crop Science 28 (2) 4
9. Kondo I, Stoev I, Pudrikova L 1991 Physiology of grapes and cultivation basics BAS, Sofia, Bulgaria
10. Lebon E, Dumas V, Pieri P, Schultz HR 2003 Func. Plant Bio 30 (6) 11
11. Merzhanian A 1967 Viticulture Moscow, Soviet Union
12. Mirzaev A 1971 Applicable features of grape agro-technology in rain-fed and irrigated lands of Parkent district in Tashkent province Tashkent, Uzbekistan SSR, Soviet Union
13. Mirzaev M 1980 Viticulture in foothills of Uzbekistan Tashkent, Uzbekistan SSR, Soviet Union
14. Mirzaev M, Sabirov M 1987 Horticulture Tashkent, Uzbekistan SSR, Soviet Union
15. Mirzaev M, Temurov S 1978 Agro-

technics of horticulture and vineyards
Tashkent, Uzbekistan

16. Negrul A 1956 Viticulture Moscow,
Soviet Union

17. Reynolds AG, Senchuk IV, van der
Reest C, De Savigny C 2007 American J. of
Eno. and Viti. 58 (2) 18

18. Rybakov A, Gorbach V,
Ostroukhova S, Tseytlin M, Tursunov T
1969 Viticulture of Uzbekistan Tashkent,
Uzbekistan SSR, Soviet Union

19. Rybakov A, Ostroukhova S 1981
Horticulture of Uzbekistan Tashkent,
Uzbekistan SSR, Soviet Union

20. Saidkhodzhaeva D,
Abdumutalipova KH 2016 Edu. Tech. 6 5

21. Semash O 1986 Horti. and viti. of
Moldavia 3 2

22. Sirlibaeva Z, Saidova S 2004
Hydraulic calculations Tashkent,
Uzbekistan

23. Sluijter R, Leenaer H, Camarasa M
2011 De Bosatlas van het klimaat
Groningen, The

24. Netherlands: Noordhoff uitgevers

25. Smirnov K, Kalmykova T, Morozova
G 1987 Viticulture Moscow, Soviet Union

26. Smirnov K, Maltabar L, Radzhabov
A, Matuzok N 1998 Viticulture Moscow,
Russia

27. Uzhydromet 2019 Climate data for
the Kashkadarya province Not published

28. Yusupov KH, Kas Y,
Preobrazhenskiy A, Zhuravel M 1960
Grapevines of Uzbekistan

UO‘K: 504.064.36:631.111.3:004(575.122)

GAT-ONLAYN EOS DA DASTURIDAN FOYDALANGAN HOLDA QISHLOQ XO‘JALIGI YERLARI MONITORINGI: ANDIJON VILOYATI MISOLIDA

R.Oymatov - “TIQXMMI”, Milliy tadqiqot universiteti, dotsent

I.Musayev - “TIQXMMI”, Milliy tadqiqot universiteti, dotsent

M.Baxriyev - “TIQXMMI”, Milliy tadqiqot universiteti, tayanch doktorant

G.Aminova – “TIQXMMI”, Milliy tadqiqot universiteti, assistent

Annotatsiya. Ushbu tadqiqotning maqsadi O‘zbekistonda qishloq xo‘jaligi yerlarining monitoringi uchun Yerni kuzatish tizimi ma‘lumotlar tahlili (EOS DA), interaktiv onlayn tizimdan foydalanishni ko‘rib chiqishdan iborat. Qishloq xo‘jaligida raqamli texnologiyalarning dolzarbligi ortib borayotganligi sababli, yer sifati monitoringi va ekin sharoitlari va hosildorlik ko‘rsatkichlarini, ayniqsa, degradatsiyaga uchragan tuproq jarayonlari bilan bog‘liq belgilarini yaxshilash uchun innovatsion yondashuvlarni o‘rganish zarurati tug‘iladi. Qishloq xo‘jaligi sektori interaktiv onlayn raqamli texnologiyalarni ishga tushirishdan katta foyda ko‘rishini mumkin. Mavjud

ekinlar monitoringi va prognozlash tizimlaridan foydalanish va raqamli qishloq xo‘jaligi ishlab chiqarish tizimlarining tarkibiy qismlarini qo‘shish orqali ilmiy va amaliy tadqiqotlarni rivojlantirish mumkin. Doimiy ravishda ekinlar monitoringi zamonaviy qishloq xo‘jaligida muhim ahamiyatga ega bo‘lgan yuqori hosildorlik va yer unumdorligini oshiradi. Ushbu maqsadlarga erishish zamonaviy texnologiyalar va geoaxborot tizimlari hamda Yerni masofadan zondlash ma‘lumotlaridan foydalangan holda amalga oshirilishi kerak.

Kalit so‘zlar: Qishloq xo‘jaligi yerlari, monitoring, GAT.

Аннотация. Целью данного исследования является рассмотрение